





झारखण्ड राज्य प्रदूषण नियंत्रण पर्वद्, क्षेत्रीय कार्यालय, धनबाद
Jharkhand State Pollution Control Board, Regional Office, Dhanbad

Pond Report Before Immersion of Idol (During Durga Puja)

Lab S.No.	Ref.N o.	Name of Sampling Point	Dt. & Time of Sampling	Temp A/W	pH	DO mg/l	BOD mg/l	COD mg/l	TS mg/l	TSS mg/l	TDS mg/l	T.H. mg/l	Cal mg/l	Mg mg/l	Chloride mg/l	Alkalinity mg/l
1	536	Pampu Talab, Barmasia, Dhanbad	13/10/13 at 09:00 AM	29/27	7.4	2.6	14	32	1166	74	1092	124	42	4.6	48	110
2	537	Rani Bandh Talab, Near I.S.M. Dhanbad	13/10/13 at 10:30 AM	29/27.5	7.4	2.2	18	36	1010	90	920	114	32	8.29	46	108
3	538	Polytechnic Talab, Near Polytechnic, Dhanbad.	13/10/13 at 12:10 PM	30/28	7.3	2.0	30	44	710	56	654	164	48.8	10.24	64	124
4	539	Kusunda Talab Near Rly. Station, Kusunda, Dhanbad.	13/10/13 at 02:00 PM	30.5/28.5	8.1	2.6	16	52	940	50	890	142	37.5	11.77	34	92
5	540	Raja Talab, Jharia, Dhanbad.	13/10/13 at 4:20 PM	30.5/27.5	6.9	1.6	34	60	1190	60	1130	220	54	20.74	86	206
6	541	Tal Pokhar, Chhatabad, Katras, Dhanbad.	13/10/13 at 11:30 AM	31/28	7.5	3.5	14	44	840	70	770	118	34.5	7.74	48	112
7	542	Rajabandh Talab, Katras, Dhanbad.	13/10/13 at 01:00 PM	32/29	7.3	3.8	16	32	932	60	872	120	36.4	7.07	46	114
8	543	Regili Bandh Talab, Near Govindpur, Dhanbad.	13/10/13 at 02:00 PM	32/28	7.4	3.9	16	36	1130	40	1090	86	20.5	8.47	52	82


(S.M. Jha) L3
A.S.O.



(Dinesh Prasad Singh)
Regional Officer




झारखण्ड राज्य प्रदूषण नियंत्रण पर्वट, क्षेत्रीय कार्यालय, धनबाद
Jharkhand State Pollution Control Board, Regional Office, Dhanbad

Pond Report After Immersion of Idol (During Durga Puja)

S.No.	Lab Ref.No.	Name of Sampling Point	Dt. & Time of Sampling	Temp A/W	pH	DO mg/l	BOD mg/l	COD mg/l	TS mg/l	TSS mg/l	TDS mg/l	T.H. mg/l	Ca mg/l	Mg mg/l	Chloride mg/l	Alkalinity mg/l
1	544	Pampu Talab, Barmasia, Dhanbad	15/10/13 at 11:15 AM	29/27	7.8	2.2	18	36	1310	110	1200	142	48.5	5.06	98	116
2	545	Rani Bandh Talab, Near I.S.M. Dhanbad	15/10/13 at 12:45 PM	29/27	7.8	1.9	16	44	1260	128	1132	116	32.5	8.47	54	124
3	546	Polytechnic Talab, Near Polytechnic, Dhanbad.	15/10/13 at 02:45 PM	29.5/27.5	7.3	1.7	36	48	724	56	668	174.0	50.6	11.59	62	130
4	547	Kusunda Talab Near Rly. Station, Kusunda, Dhanbad.	15/10/13 at 04:00 PM	30/27	8.3	2.4	22	60	920	144	776	154	42.4	11.712	42	98
5	548	Raja Talab, Jharia, Dhanbad.	15/10/13 at 06:00 PM	30.5/26.7	7.2	1.2	40	68	1466	166	1300	248	64.2	21.35	96	228
6	549	Tal Pokhar, Chhatabad, Katras, Dhanbad.	15/10/13 at 11:00 AM	28/25	8	2.8	46	52	880	78	802	120	34.8	8.05	52	124
7	550	Rajabandh Talab, Katras, Dhanbad.	15/10/13 at 01:00 PM	29/26	8.2	3	48	40	960	80	880	124	36.6	7.93	56	126
8	551	Regili Bandh Talab, Near Govindpur, Dhanbad.	15/10/13 at 03:00 PM	28.5/25	8.2	3.2	18	48	1136	42	1094	92	25.2	7.076	58	110


22.10.13
(S.M. Jha)
A.S.O.


22/10/13
(Dinesh Prasad Singh)
Regional Officer